

Uxbridge Campus Plan

Gaskell Building

English
 HERG
 CSHI
 Social Sciences
 Performing Arts

Social Sciences Building

CRICT
 Law
 Human Sciences
 Business and Management
 Politics and History

Chadwick Building

Arts Centre

Science Building

Biosciences
 Sport Sciences
 BIB
 BEC

Wilfred Brown Building

Registry
 Facilities
 Beldam Gallery
 Marketing
 (Student Recruitment)

Bannerman Centre

Library
 Cash Office
 Student Finance
 Student Centre

Tower A

BCAST
 Design and Systems
 Engineering

Tower B

BCMM
 Mechanical Engineering

Tower C

Mechanical Engineering
 Electronic and Computer
 Engineering

Tower D

CLEAPSS
 Mechanical Engineering
 Electronic and Computer
 Engineering

Hamilton Centre

Refectory
 Student's Union
 Campus Shops

Halsbury Building

Institute for the
 Environment
 Graduate School
 Wolfson Centre

Howell Building

Electronic and Computer
 Engineering
 Mechanical Engineering

Maths Building

Computer Centre
 Mathematical Sciences

Lecture Centre

Recital Room
 LTDU
 Media Services
 Disability and Dyslexia Service

St Johns

Information Systems and
 Computing

Tin Building

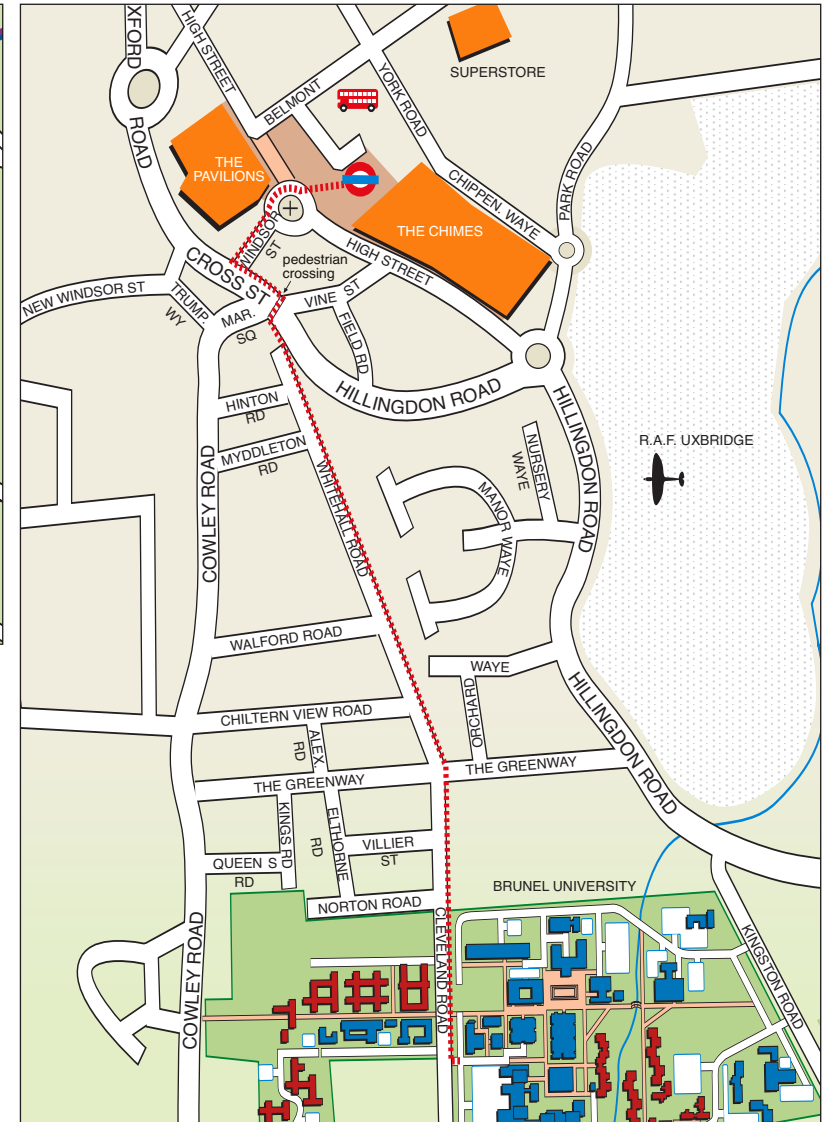
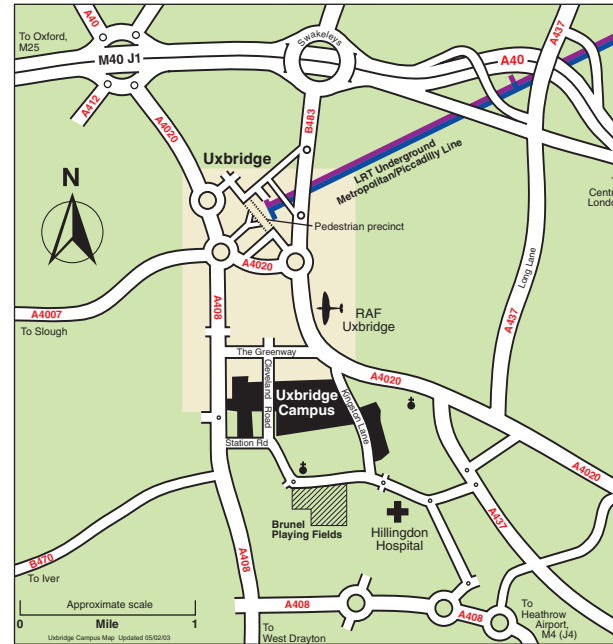
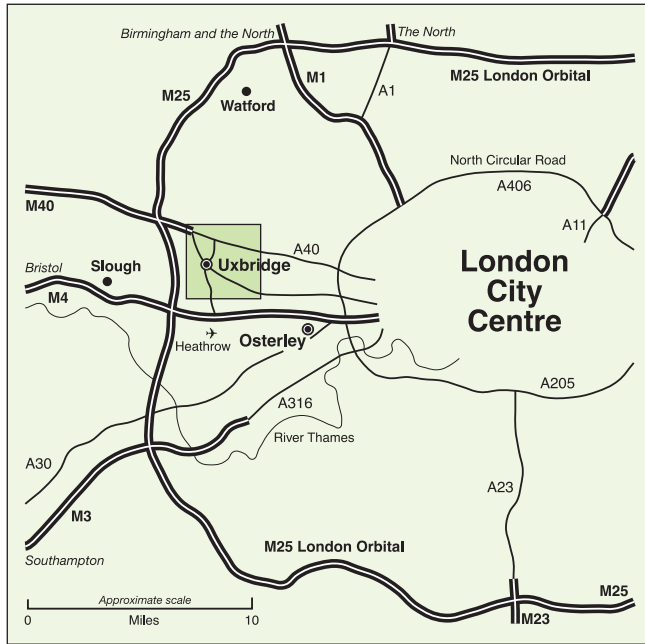
Business and Management
 MBA

Brunel Science Park

Building 1 Russell
 Brunel International
 Language Centre
 LIBT

Residential Buildings

1. Isambard Flats
2. Galbraith Hall
3. Fleming Hall
4. Mill Hall
5. Saltash Hall
6. Chepstow Hall
7. Clifton Hall
8. Bishop Hall
9. Kilmorey Hall
10. Lacy Hall
11. St Margarets Hall
12. Faraday Hall



Getting to Brunel's Uxbridge Campus

BY BUS

From Heathrow Central: A10 "Heathrow Fast", every 15 minutes, journey time approx 25 minutes (alight Hillingdon Hill and use river path).

From Stockley Park: A10 "Heathrow Fast" as above, journey time approx 10 minutes.

From West Drayton railway station: U3 (alight Cleveland Road), 222 (alight Cowley Road and use path via University flats).

From Uxbridge (underground) station: U1, U3 (alight Cleveland Road), U4 and U7 (alight Kingston Lane), 207 (alight Hillingdon Hill and use river path), 607 express (alight Hillingdon Hill and use river path), 222 and U5 (alight Cowley Road and use path via University flats).

BY UNDERGROUND

(London Transport) For Uxbridge Station take the Metropolitan Line from Baker Street (and Piccadilly Line during peak hours). Then take a taxi, or bus U1, U3, U4 or U7.

BY RAIL:

West Drayton (First Great Western Link) is the nearest main-line station (approx 1.5 miles from the campus). Services from London Paddington or the West (Bristol). From West Drayton station take a bus towards Uxbridge: 222 (alight Cowley Road), U5 (alight Station Road) or U3 (alight Cleveland Road).

West Ruislip Station (Chiltern Railways) is the main-line service from London Marylebone and the North (Aylesbury, Banbury and Birmingham) and is approximately 4 miles from the campus. From West Ruislip Station take the U1 bus towards Hillingdon Hospital, alight Cleveland Road.

BY ROAD

Parking on the Uxbridge Campus and in the local area is very restricted. Barriers control access to the site and all vehicles must display a valid permit. On arrival, visitors (NOT Open Day visitors) may apply for a permit for the day from the main Reception Desk in the Wilfred Brown Building, alongside the Cleveland Road entrance. In addition, pay-and-display parking is available on site near the Cleveland Road entrance. **Clamping is in operation for illegally parked vehicles.**

Brunel University

Uxbridge, Middlesex UB8 3PH
 Tel 01895 274000, Fax 01895 232806
 Web www.brunel.ac.uk

M4: Leave M4 at Junction 4 and follow signs to Uxbridge (A408). Straight across first set of traffic lights, continue on A408, crossing three roundabouts. Turn right at the next set of major traffic lights. Continue ahead to next set of lights and, almost immediately take the right filter lane at second set of traffic lights into Station Road. After 300 metres turn left into Cleveland Road and, after about 150 metres, turn right into the University.

A40/M40: At Swakeleys Roundabout take B483 exit to Uxbridge. Follow signs across two mini-roundabouts. At major roundabout bear left onto A4020 (Brunel sign), straight ahead at the first lights, then almost immediately take second right filter turn onto Kingston Lane (signposted Brunel). The main entrance to Brunel is right at the next roundabout. Follow signs for Main Reception as you enter the campus.

M25: (From North or South) Join M40 or M4 then see above.

ACCESS BY CAR FOR REGISTERED DISABLED VISITORS

Disabled parking bays are available at various locations around the campus. Please collect a permit from Main Reception, Wilfred Brown Building, Cleveland Road on arrival.

Walking from Uxbridge Town Centre

The walk from Uxbridge tube and bus stations (shown in red on above map) is approximately one mile. From Uxbridge Tube Station, skirt around the Old Market past HSBC bank and on into Windsor Street. At the large roundabout at the bottom, turn left and cross the dual carriageway via the light-controlled crossing. Enter the end of Whitehall Road directly ahead. It is then a 15-minute walk along Whitehall Road and over the crossroads into Cleveland Road. The University Reception is on the left opposite the pond.